



**LEGEND:**

WF-1A WETLAND DELINEATION PER 12/13/2019 SURVEY

**REFERENCES:**

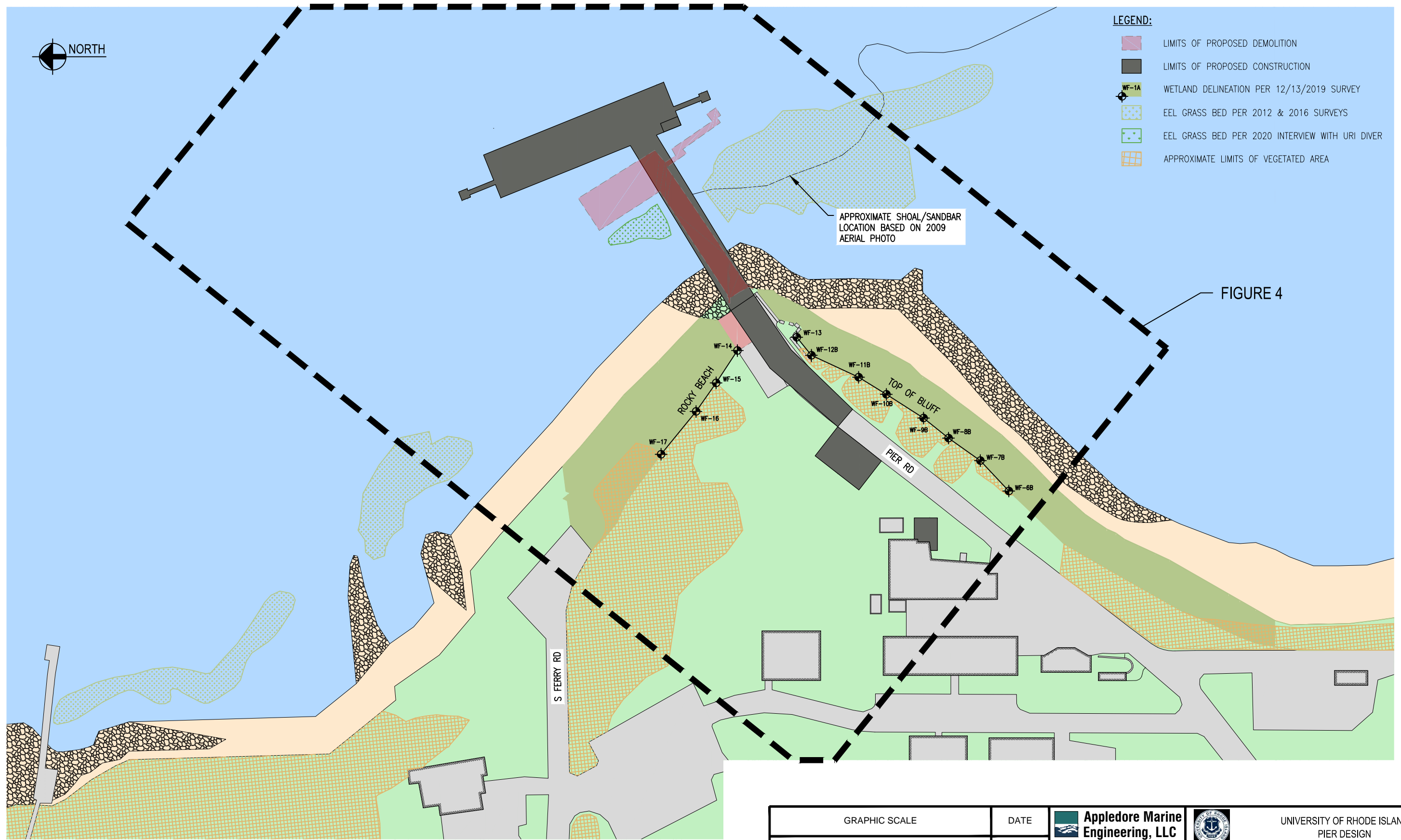
1. GOOGLE EARTH ©

FIGURE 2



GRAPHIC SCALE 0 50' 100' 200'	DATE	 <b>Appledore Marine Engineering, LLC</b>	 <b>UNIVERSITY OF RHODE ISLAND PIER DESIGN</b>
	MARCH 2020		

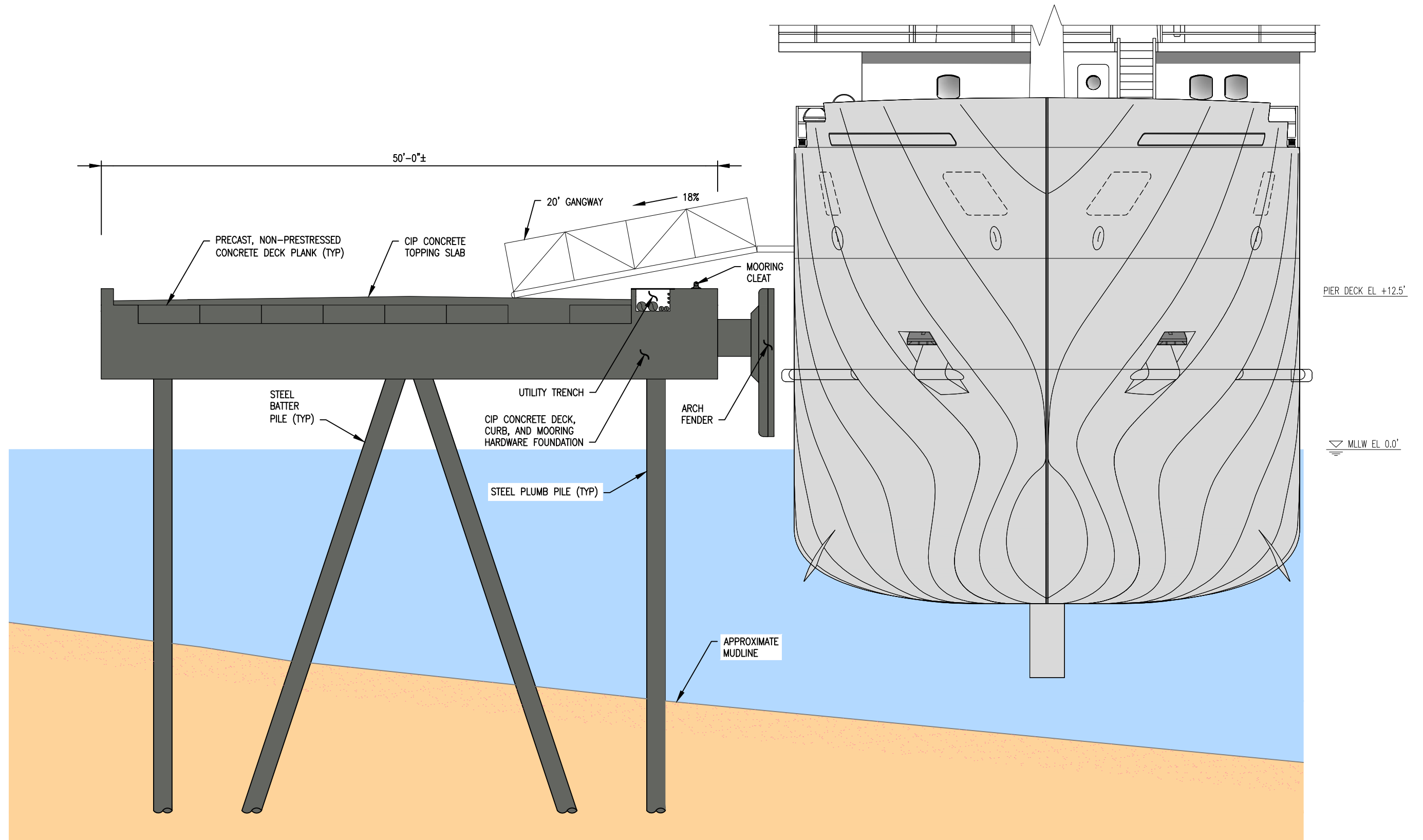




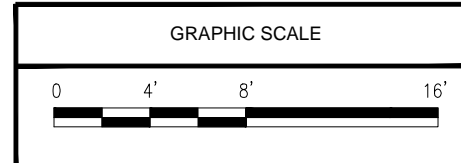
- LEGEND:**
- LIMITS OF PROPOSED DEMOLITION
  - LIMITS OF PROPOSED CONSTRUCTION
  - WF-1A WETLAND DELINEATION PER 12/13/2019 SURVEY
  - EEL GRASS BED PER 2012 & 2016 SURVEYS
  - EEL GRASS BED PER 2020 INTERVIEW WITH URI DIVER
  - APPROXIMATE LIMITS OF VEGETATED AREA

FIGURE 4

<p>GRAPHIC SCALE</p>	<p>DATE</p> <p>MARCH 2020</p>	<p><b>Appledore Marine Engineering, LLC</b></p>	<p>UNIVERSITY OF RHODE ISLAND PIER DESIGN</p>	<p>BAY CAMPUS      NARRAGANSETT, RHODE ISLAND      FIG. NO.</p> <p>VICINITY PLAN      3</p>
----------------------	-------------------------------	---	---	---



**LEGEND:**  
 ■ LIMITS OF PROPOSED CONSTRUCTION



DATE  
 MARCH 2020

**Appledore Marine Engineering, LLC**



UNIVERSITY OF RHODE ISLAND  
 PIER DESIGN  
 BAY CAMPUS NARRAGANSETT, RHODE ISLAND FIG. NO. 6

SECTION B-B (LOW TIDE)