































Position	Sign	Duty
<p>1</p> <p>2 start signs</p>		<p>Start Line: Direct participants East on Ranger Road toward Upper College Road.</p>
<p>2</p>		<p>Upper College Road and Fortin Road: No vehicles allowed onto Ranger Road. Direct all participants to Upper College Road South toward Campus Avenue.</p>
<p>3</p>		<p>Upper College Road and Campus Avenue: Direct participants West on Campus Avenue.</p>
<p>4</p>		<p>Campus Avenue and Lower College Road: Direct participants to continue West and Campus Avenue and be alert for oncoming traffic from Lower College Road. (Busy Intersection)</p>
<p>5</p>		<p>Campus Avenue and Quarry Road: Direct participants onto Quarry Road and be alert for oncoming traffic from Campus Avenue.</p>

6		<p>Quarry Road and Fraternity Circle Road: Direct participants to continue West (Down Hill) on Fraternity Circle Road and be alert for oncoming North bound traffic on Fraternity Circle Road.</p>
7		<p>Fraternity Circle Road and Keaney Road: Direct participants onto Keaney Road heading North toward the Ryan Center South Entrance and be alert for oncoming North bound traffic on Keaney Road.</p>
8 2 signs		<p>Keaney Road and Tootell Road: Direct participants on Keaney Road toward the Ryan Center South Entrance Loop (Robert Weygand Plaza) and Direct participants back onto Tootell Road heading West after they return from the Ryan Center South Entrance Loop. (place turnaround sign in center grass area of the loop)</p>
9 2 signs		<p>Tootell Road and Keaney Road South of Mackal Field House: Direct participants on Tootell Road through open Traffic Gate heading North at the rear of the Athletic Facilities. Be alert to oncoming North bound traffic from Keaney Road. (place 1 Mile sign in center grass area of the loop)</p>
10		<p>Tootell Road and North Entrance Loop Road (Lincoln Almond Plaza) to the Ryan Center: Direct participants to continue North on Tootell Road and be alert for oncoming traffic from the North Entrance Loop Road (Almond Way) to the Ryan Center.</p>
11		<p>Tootell Road and Plains Road: Direct participants to continue North onto Plains Road and through the intersection with West Alumni Avenue. Be alert while Police monitor and direct oncoming traffic from Plains Road and West Alumni Avenue. (Busy Intersection)</p>

12	 	Plains Road and Flagg Road: Direct participants onto Flagg Road (Up Hill) heading East. Be alert for oncoming traffic from Plains Road
13 2 signs	   	Flagg Road and Butterfield Road: Direct participants onto Butterfield Road heading South. (place 2 mile sign near mark)
14	 	Butterfield Road and West Alumni Avenue: Direct Participants onto West Alumni Avenue (Up Hill) heading East. Be alert for oncoming traffic from Butterfield Road and West Alumni Avenue.
15		West Alumni Avenue and Farmhouse Road: Direct participants through Traffic Gates on West Alumni Avenue South of Watson House and Carothers Library (Up Hill heading East. Be alert for oncoming traffic from Farmhouse Road.
16	 	West Alumni Avenue and Chafee, Woodward, Pharmacy and CBL Center Walkway: Direct participants onto Chafee Woodward, Pharmacy and CBL Center Walkway heading North toward Flagg Road.
17	 	Chafee, Woodward, Pharmacy and CBL Walkway and Flagg Road: Direct participants onto Flagg Road (UP Hill). Be alert for oncoming traffic from Flagg Road.
18	 	Flagg Road and Upper College Road: Direct participants onto Upper College Road heading South. Be alert for oncoming traffic on Upper College Road.
19 2 signs	    2 signs	Upper College Road and Lippitt Road: Direct participants onto Lippitt Road (URI Quadrangle) (Down Hill) Heading West. (place 3 mile sign near mark)
20 2 finish signs	 	Lippitt Road and Davis Road: Direct participants onto Davis Road heading South toward Finish Line.